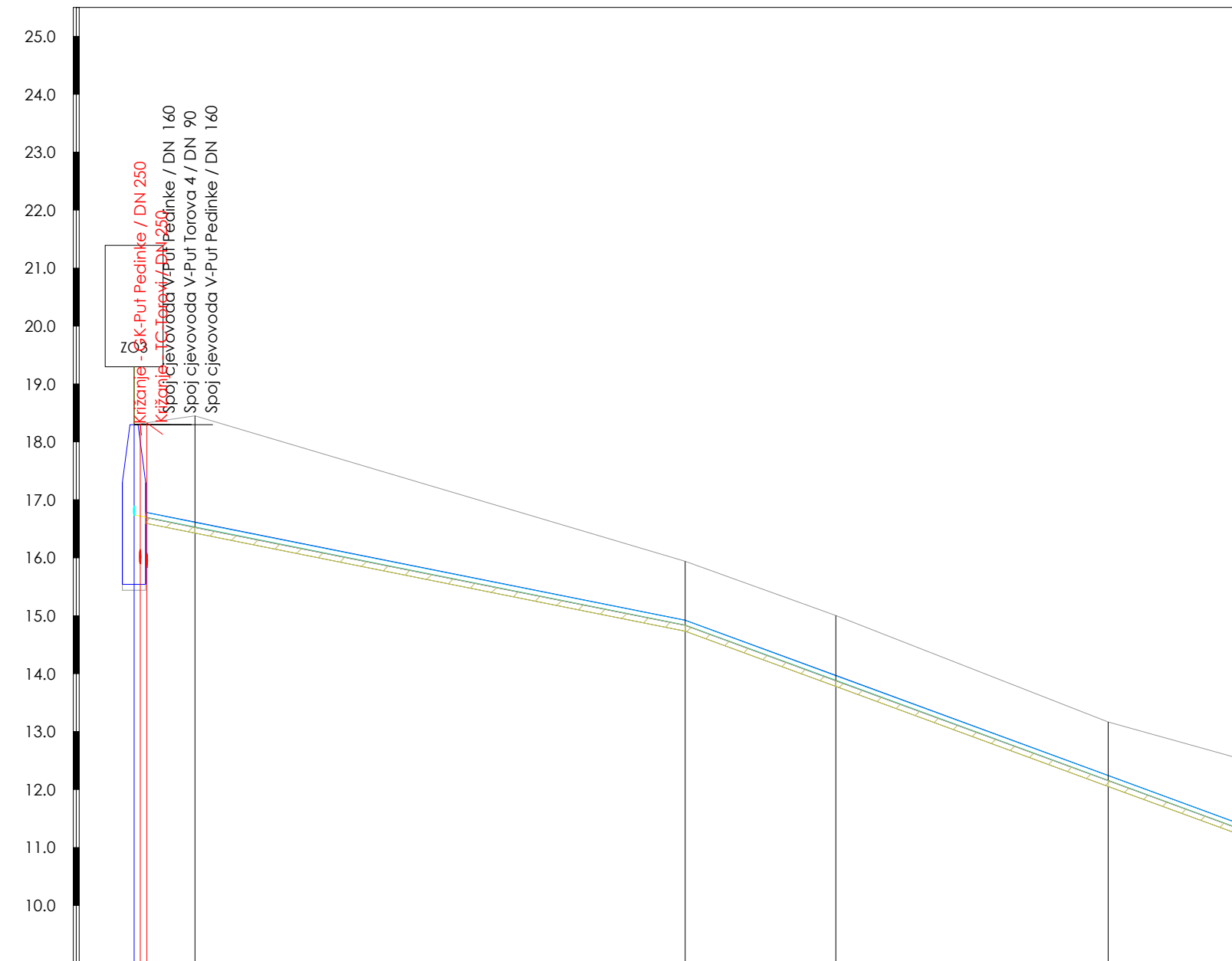
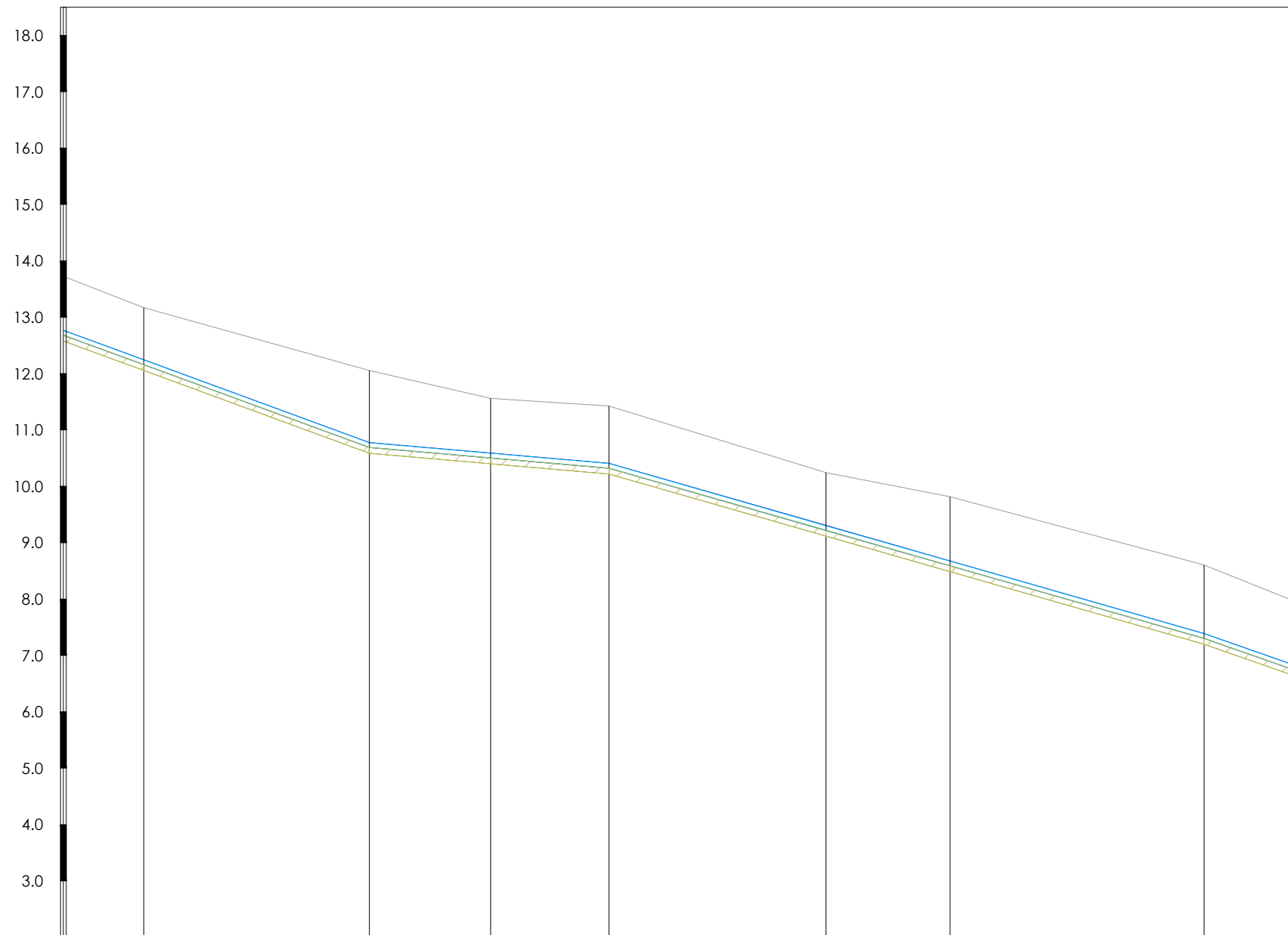


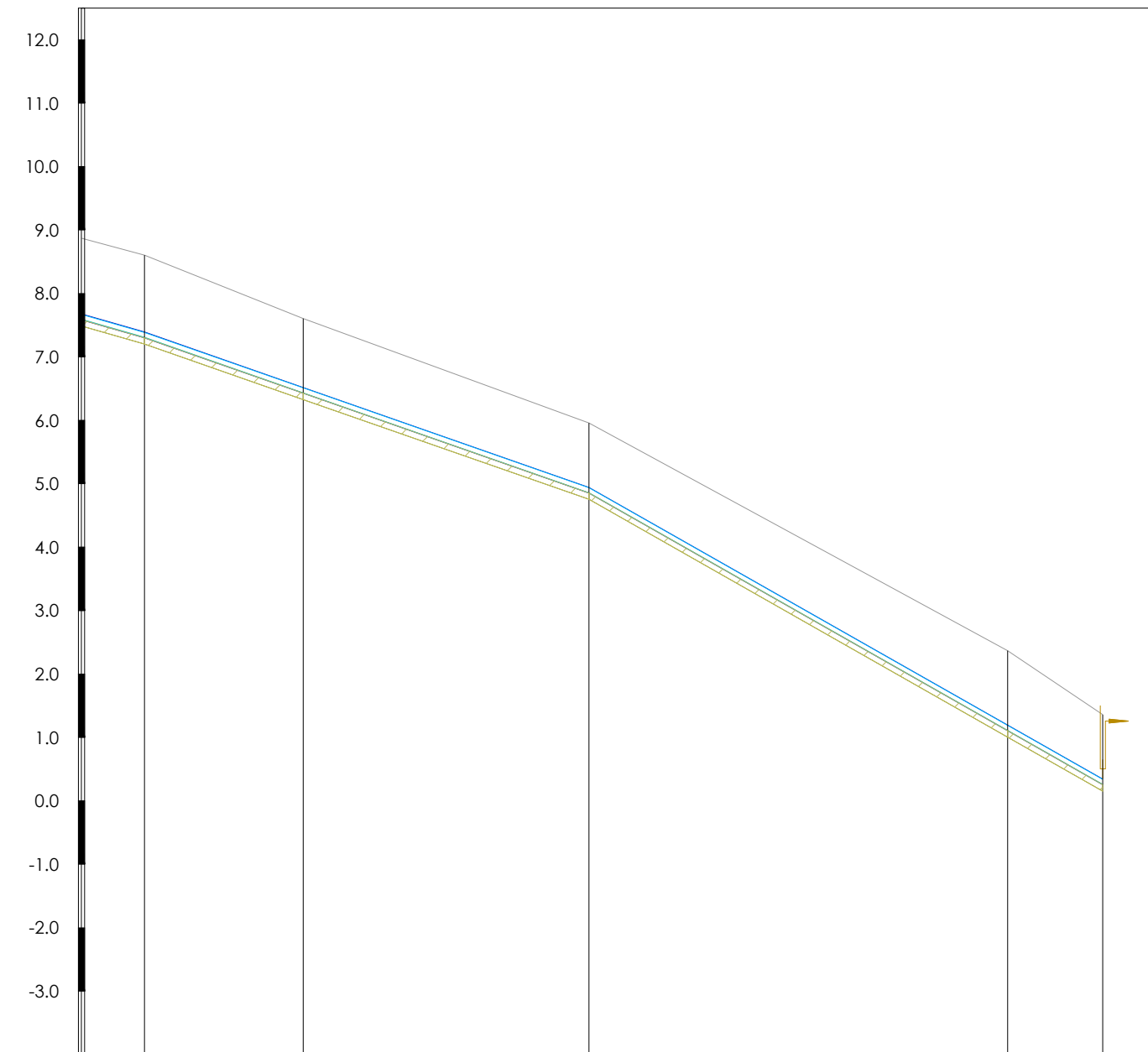
V-Srpljica 1.1



OZNAKA I RAZMAK ČVOROVA	Z03 10.52/290		84.55	V291 26.00	V292 47.00	V293 40.00
MATERIJAL I UNUTARNJI PROFIL CIJEVI						
NAGIB NIVELETE		20.0 ‰		36.7 ‰		
GLAVNI ELEMENTI VODOVODA	Z03					
KOTA TERENA [m n.m.]	18.30	18.45		15.94	15.00	13.17
KOTA NIVELETE [m n.m.]	16.74	16.53		14.84	13.89	12.16
KOTA DNA ROVA [m n.m.]	16.63	16.43		14.73	13.78	12.06
DUBINA ISKOPA ROVA [m]	1.67	2.03		1.21	1.22	1.11
HORIZONTALNI KUT		186.56°		179.49°	181.54°	177.87°
VERTIKALNI KUT		0.00°		-0.98°	0.00°	-0.00°
STACIONAŽA TERENA	0+000.00	0+010.52		0+095.07	0+121.07	0+148.07



	±293	40.00	±294	21.50	±295	21.00	±296	38.50	±297	22.00	±298	45.00	±299	25.00
PEHD 90 mm														
‰				8.7 ‰						28.6 ‰				
	13.17		12.05		11.56		11.42		10.24		9.82		8.40	
	12.16		10.69		10.51		10.32		9.22		8.59		7.31	
	12.06		10.59		10.40		10.22		9.12		8.49		7.20	
	1.11		1.47		1.16		1.21		1.12		1.33		1.40	
	177.82°		183.02°		219.48°		138.79°		179.22°		179.95°		180.90°	
	-0.00°		1.60°		-0.00°		-1.14°		-0.00°		0.00°		-0.34°	
	0+148.07		0+208.07		0+229.57		0+250.57		0+289.07		0+311.07		0+356.07	



	v2999	25.00	v3000	45.00	v301	66.00	v302	15.00	M/PH9
		35.0 ‰			56.8 ‰				
									M/PH9
	8.40		7.61		5.96		2.37		1.36
	7.31		6.43		4.86		1.11		0.26
	7.20		6.33		4.75		1.01		0.15
	1.40		1.28		1.21		1.36		1.21
	180.90°		179.94°		179.63°		179.81°		
	-0.36°		-0.00°		-1.25°		0.00°		
	O+356.07		O+381.07		O+426.07		O+492.07		O+507.07

UZDUŽNI PROFILI
V-Srpljica 1.1
MJ 1: 1000/100